

**US Department of the Interior
Bureau of Safety and Environmental Enforcement
Pacific OCS Region**


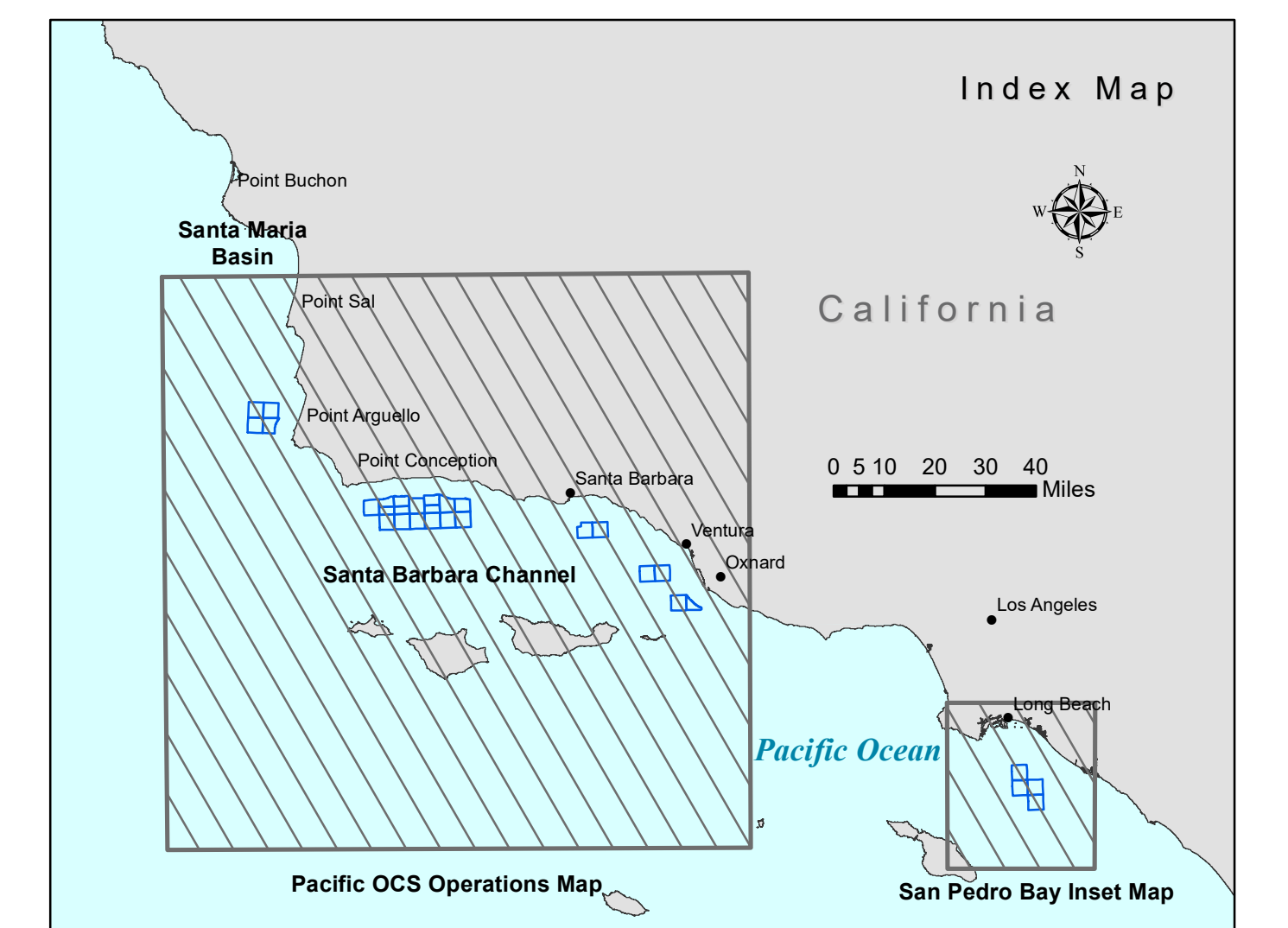
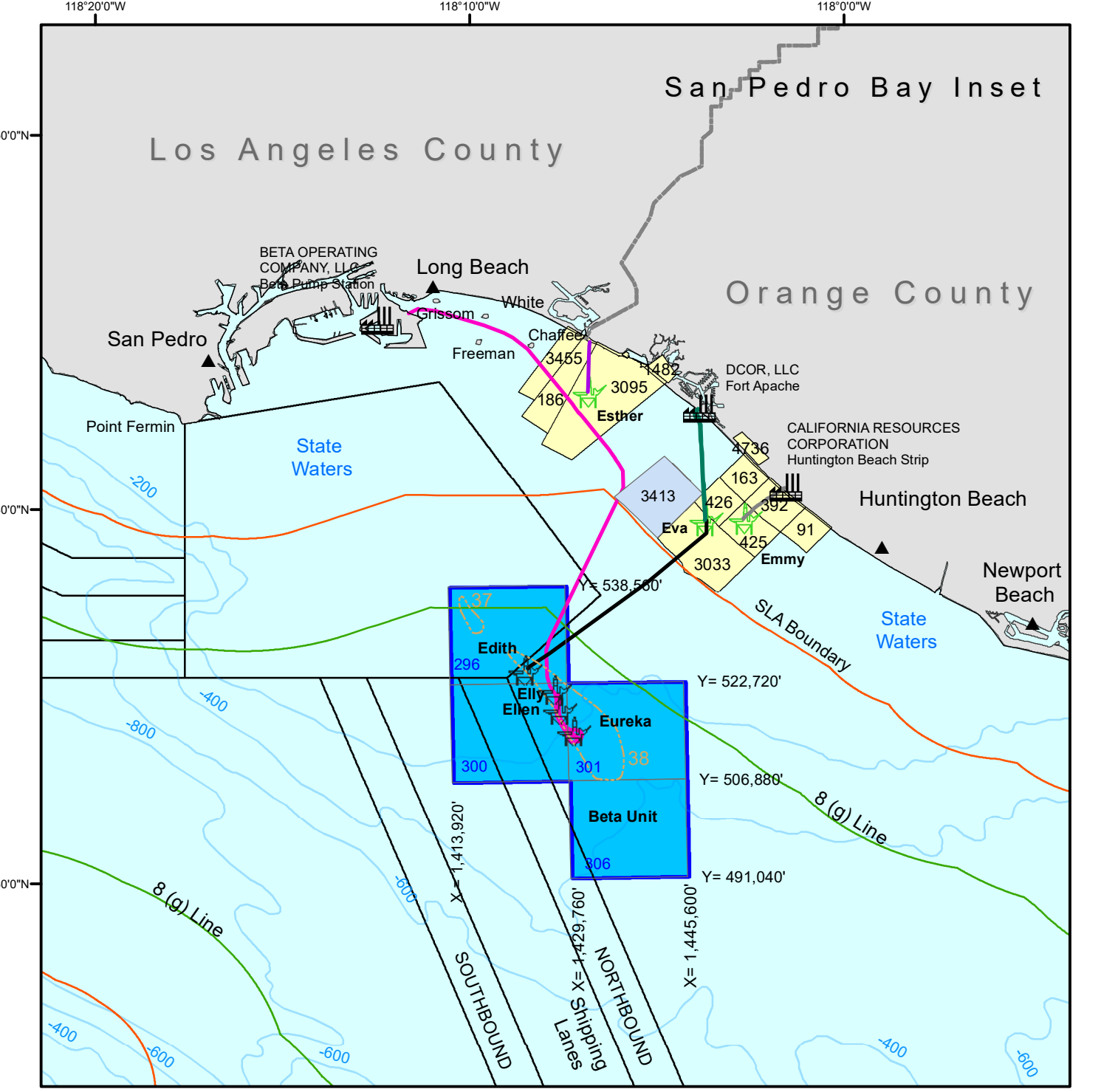


Updated February 2024

- Legend**
- Federal Platforms (as of 02/2024)
 - Platforms Without Active Leases (as of 02/2024)
 - Federal Leases (as of 02/2024)
 - Federal Unit Boundary
 - State Platforms/Production Facilities (as of 02/2024)
 - Producing State Leases (as of 02/2024)
 - Non Producing State Leases
 - Onshore Facilities
 - Pipelines
 - Oil Spill Response Vessels
 - Known Oil/Gas Field Outline
 - Bathymetry Contour Interval 200m
 - Channel Islands National Marine Sanctuary (CINMS)
 - Channel Islands National Park
 - Shipping Lanes
 - Submerged Lands Act Boundary (SLA)
 - 8 (g) Line
 - County Boundary
- Leases North of P 0315 and P 0316 are in the UTM Zone 10N Coordinate System (Meters)



This map has been carefully prepared from the best existing data sources available at the time of its completion, but the Bureau of Ocean Energy Management and the Bureau of Safety and Environmental Enforcement does not guarantee the accuracy and are not responsible or liable for reliance thereon. It is not a legal document for federal leasing purposes nor is it to be used for navigation. The OCS Official Protection Diagram and Leasing Maps should be consulted for area measurements and location of individual blocks.



0 2.5 5 10 15 20 Miles
Map created in NAD27 State Plane Zone 6 Projection