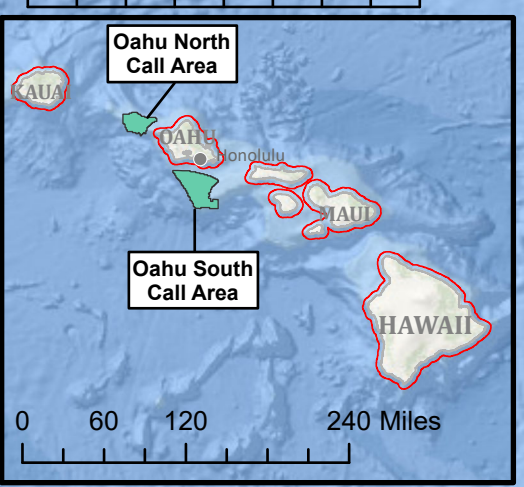
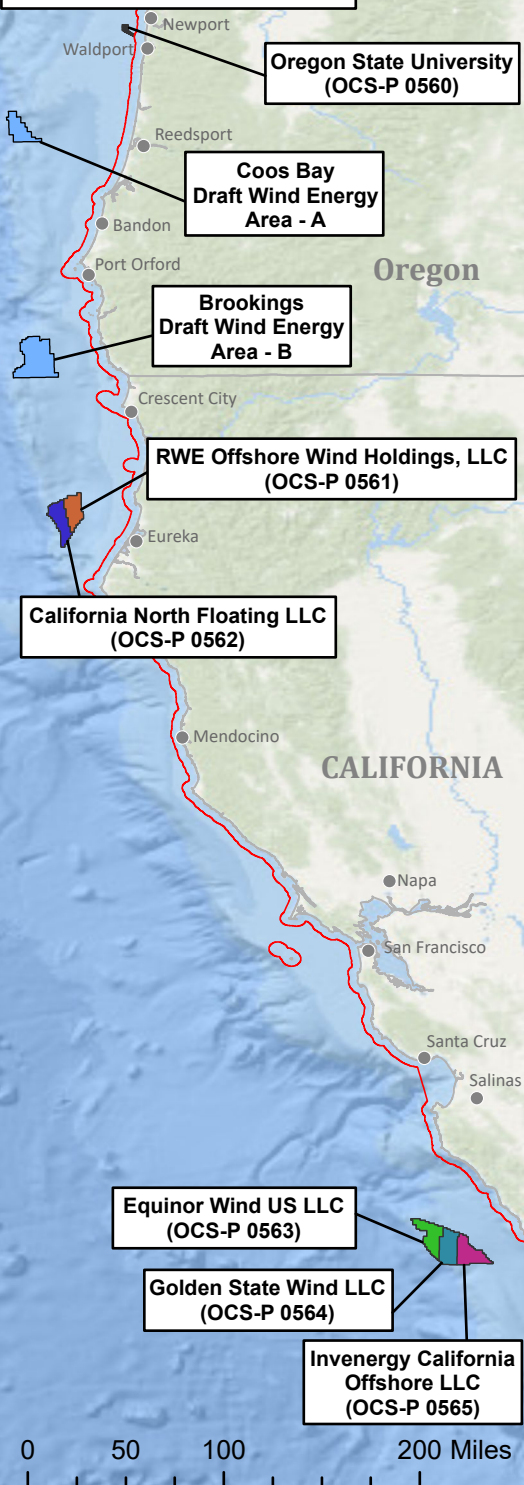


Panel 1: Pacific Region

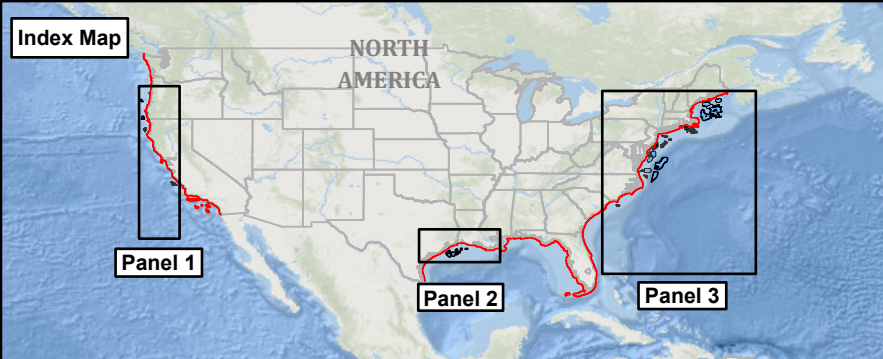


**US Department of the Interior
Bureau of Safety and Environmental Enforcement
Outer Continental Shelf Renewable Energy**

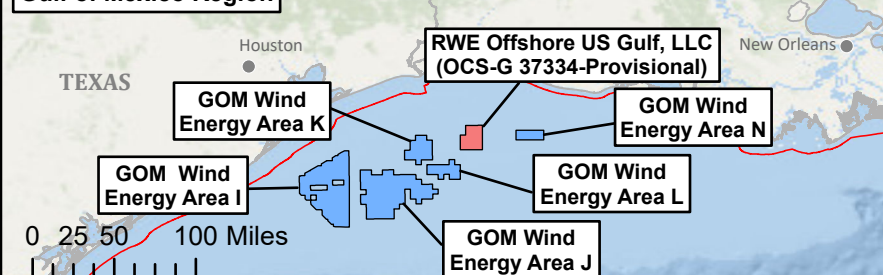
January 25, 2024

Project	State	Lease	Date Effective	Length of Lease	Water Depth (ft)	Leaseholder	Parent Company	Developer	
106	DE	OCS-A 0482	2012-12-01	25 years	70,098	GSOE I, LLC	Orsted Public Service Enterprise Group, Inc.	Orsted North America Inc.	
966	DE	OCS-A 0519	2012-12-01	25 years	26,332	Skipjack Offshore Energy, LLC	Orsted	Orsted North America Inc.	
704	MA	OCS-A 0486	2013-10-01	25 years	83,800	Revolution Wind, LLC	Orsted	Orsted North America Inc.	
132	RI	OCS-A 0517	2013-10-01	25 years	13,700	South Fork Wind, LLC	Orsted	Orsted North America Inc.	
924	RI	OCS-A 0487	2013-10-01	25 years	67,250	Sunrise Wind LLC	Orsted	Orsted North America Inc.	
2587	VA	OCS-A 0483	2013-11-01	35 years	112,799	Virginia Electric and Power Company	Dominion Energy	Dominion Energy	
1800	VA	OCS-A 0490	2014-12-01	25 years	79,707	US Wind Inc.	US Wind Inc.	US Wind	
N/A	N/A	N/A	OCS-A 0508 (ROW)	2014-12-01	50 years	218	The Narragansett Electric Company	PNJ Corporation	National Grid USA
12	OR	OCS-A 0487	2015-04-01	30 years	2,135	Coastal VA Offshore Wind (COW)	Commonwealth of Virginia, Department of Mines, Minerals and Energy	Orsted North America Inc.	
800	MA	OCS-A 0500	2015-04-01	25 years	146,886	Bay State Wind LLC	Orsted	Orsted North America Inc.	
800	MA	OCS-A 0501	2015-04-01	25 years	65,296	Vineyard Wind 1, LLC	Redwire, S.A. Copenhagen Infrastructure Partners	Vineyard Wind, LLC	
904	MA	OCS-A 0534	2015-04-01	25 years	101,990	Park City Wind LLC	Redwire, S.A.	Avangrid Renewables, LLC	
1232	MA	OCS-A 0532	2015-04-01	25 years	84,955	Ocean Wind 1	Orsted North America Inc.	Orsted	
1140	MA	OCS-A 0488	2016-09-01	25 years	75,526	Ocean Wind 2	Orsted North America Inc.	Orsted	
1530	MA	OCS-A 0489	2016-09-01	25 years	102,123	Atlantic Shores Offshore Wind Project 1, LLC	Agence des participations de l'Etat	Atlantic Shores Offshore Wind, LLC	
990	MA	OCS-A 0549	2016-09-01	25 years	81,129	Atlantic Shores Offshore Wind 2, LLC	Agence des participations de l'Etat	Atlantic Shores Offshore Wind, LLC	
814	NY	OCS-A 0512	2017-04-01	25 years	79,350	Empire Wind 1	Norwegian Ministry of Petroleum and Energy	Equinor ASA	
1260	NY	OCS-A 0512	2017-04-01	25 years	85,138	Empire Wind 2	Norwegian Ministry of Petroleum and Energy	Equinor ASA	
800	NC	OCS-A 0508	2017-11-01	25 years	122,405	Kitty Hawk North Wind	Avangrid Renewables, LLC	Redwire, S.A.	
1400	NC	OCS-A 0508	2017-11-01	25 years	122,405	Kitty Hawk South Wind	Avangrid Renewables, LLC	Redwire, S.A.	
1230	MA	OCS-A 0520	2019-04-01	35 years	128,811	Beacon Wind LLC	Equinor ASA	BP Wind Energy North America Inc.	
2400	MA	OCS-A 0521	2019-04-01	35 years	127,888	SouthCoast Wind Energy, LLC	Equinor ASA	BP Wind Energy North America Inc.	
2600	MA	OCS-A 0522	2019-04-01	35 years	133,270	Vineyard Wind 2, LLC	Equinor ASA	BP Wind Energy North America Inc.	
20	OR	OCS-P 0560	2021-03-01	35 years	4,370	PacificWave South	Oregon State University	Oregon State University	
1700*	NY	OCS-A 0517	2022-05-01	35 years	71,522	Bluepoint Wind, LLC	EDP - Energias de Portugal, S.A. Equinor ASA	Ocean Winds, S.L.	
3000*	NY	OCS-A 0538	2022-05-01	35 years	84,932	Attentive Energy LLC	TetraEnergy RE	TetraEnergy Renewables USA	
3000*	NY	OCS-A 0539	2022-05-01	35 years	128,964	Community Offshore Wind, LLC	Equinor ASA	BP Wind Energy North America Inc.	
1500*	NY	OCS-A 0541	2022-05-01	35 years	79,351	Atlantic Shores Offshore Wind Bight, LLC	Agence des participations de l'Etat	Atlantic Shores Offshore Wind, LLC	
2400*	NY	OCS-A 0542	2022-05-01	35 years	88,876	Invenergy Wind Offshore LLC	Equinor ASA	BP Wind Energy North America Inc.	
1300	NY	OCS-A 0544	2022-05-01	35 years	43,056	Vineyard Mid-Atlantic, LLC	Copenhagen Infrastructure Partners	Vineyard Offshore, LLC	
650*	NC	OCS-A 0545	2022-06-01	35 years	54,937	TotalEnergies Carolina Long Bay	TotalEnergies RE	TotalEnergies Renewables USA	
650*	NC	OCS-A 0546	2022-06-01	35 years	55,154	Carolina Long Bay	Energy Corp.	Duke Energy Corporation	
1600*	CA	OCS-P 0561	2023-06-01	35 years	63,338	Canopy Offshore Wind Farm	RWE AG	RWE AG	
1000*	CA	OCS-P 0562	2023-06-01	35 years	69,081	California North Floating	Copenhagen Infrastructure Partners	Vineyard Offshore, LLC	
2000*	CA	OCS-P 0563	2023-06-01	35 years	80,062	Atlas Wind	Equinor Wind US LLC	Equinor ASA	
2000*	CA	OCS-P 0564	2023-06-01	35 years	80,418	Golden State Wind LLC	Equinor Wind US LLC	Equinor ASA	
1500*	CA	OCS-P 0565	2023-06-01	35 years	80,418	Even Keel Wind	Equinor Wind US LLC	Equinor ASA	
2000*	LA	OCS-G 37334	2023-11-01	35 years	102,480	RWE Offshore US Gulf, LLC	RWE AG	RWE AG	

Call Area	Federal Register (FR) Publication Date	Area	Area	Status	Next Step	Comments
Oahu North	2016-08-04	HI	485,000	2021-10-15: BSEE published "The Cost and Feasibility of Floating Offshore Wind Energy in the Oahu Region"	BODM: Area Identification	BODM is working closely with the State of Hawaii to determine potential path forward for offshore wind along the coast.
Oahu South	2016-08-04	HI	485,000	2021-10-15: BSEE published "The Cost and Feasibility of Floating Offshore Wind Energy in the Oahu Region"	BODM: Area Identification	BODM is working closely with the State of Hawaii to determine potential path forward for offshore wind along the coast.
Coos Bay	2022-09-27	OR	872,854	2023-10-10: Public comments for commercial interest were extended until 2023-10-31	BODM: Complete Identification Qualification Review	BODM received notifications of areas of interest from 4 developers. Water depth ranges from about 394 to 722 ft.
Brookings	2022-09-27	OR	286,444	2023-10-10: Public comments for commercial interest were extended until 2023-10-31	BODM: Complete Identification Qualification Review	BODM received notifications of areas of interest from 4 developers. Water depth ranges from about 410 to 1,135 ft.
Gulf of Mexico Wind	2021-11-01	TX, LA	763,387	2023-10-27: BODM announced it has finalized 4 Wind Energy Areas in the Gulf of Mexico	BODM: GOMW 2 Lease Auction	The 4 WEA's include 3 area offshore "Twin Towers" (47.2 miles offshore, Option C - 61.4 miles offshore, Option L - 53.9 miles offshore) and 1 area offshore "Islands" (Option N - 11 miles offshore).
Gulf of Maine (RI)	2023-07-21	RI	68,203	2023-11-02: BODM published a "Finding of Effect" and determined that no historic properties would be affected by the proposed lease area	BODM: Find A	Minor's research has requested 12 floating offshore wind turbines generating up to 344 MWs.
Gulf of Maine (MA)	2023-04-26	MA, NH, RI	9,004,029	2023-10-19: BODM announced a "Draft Wind Energy Area" in the Gulf of Maine	BODM: Receive public comments by 2023-11-09	Previous comments received from the RI and draft Call Area information exchanges resulted in an approximate 29% reduction from the RI Area - from 13,713,837 acres to 9,804,437 acres.
Central Atlantic Wind	2023-12-12	VA, NC, MD	356,150	2023-12-12: BODM published a Proposed Lease Notice "Atlantic Wind Lease Sale 2" for Commercial Leasing by Wind Power Developers on the US Central Atlantic OCS	BODM: Receive public comments by 2023-02-12	The 3 WEA's (A, B, & C) represent a subset of the original 3.9 million acres that BODM announced for public comment in 2022.



Panel 2: Gulf of Mexico Region



Panel 3: Atlantic Region

